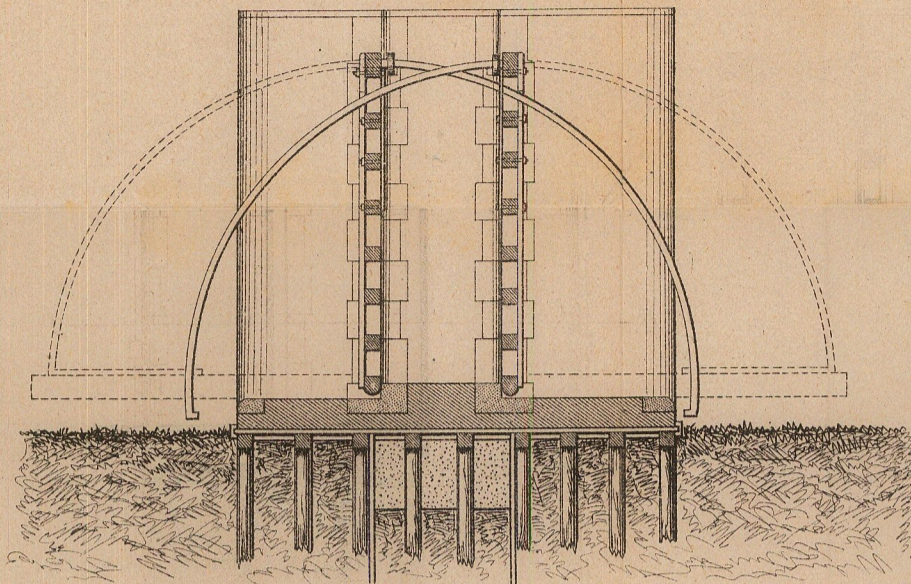


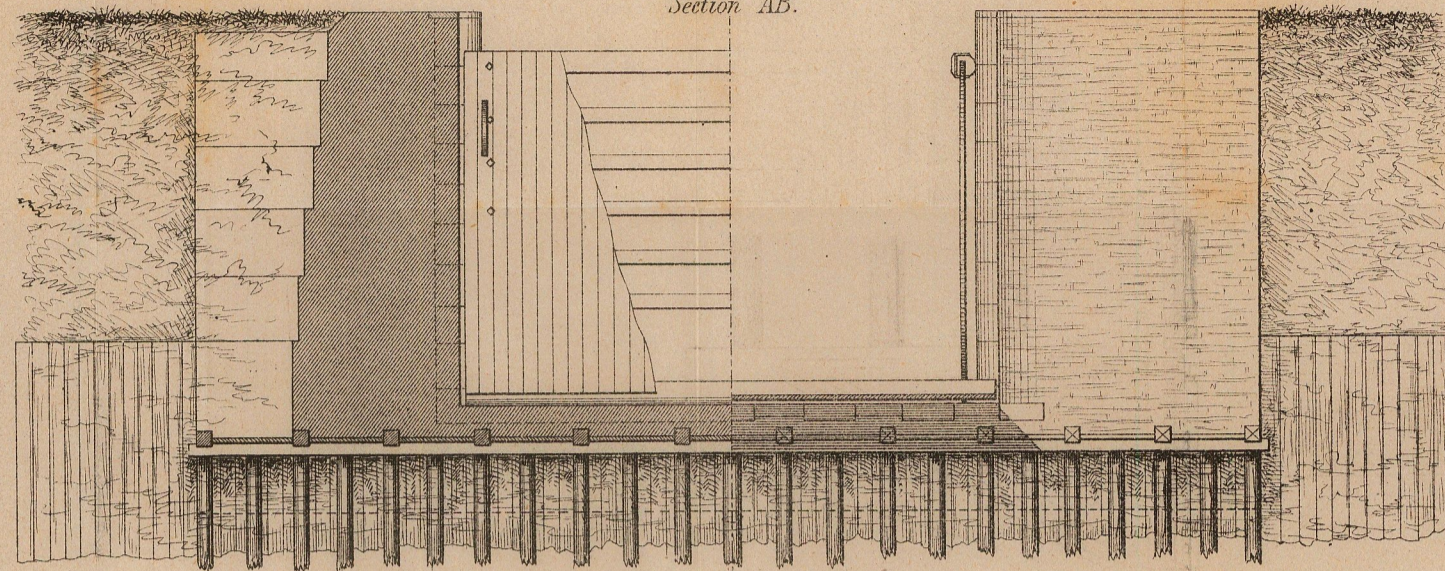
SLUSERNE VED HOLMSLANDS KLIT.

Den foreslaede Faldport.

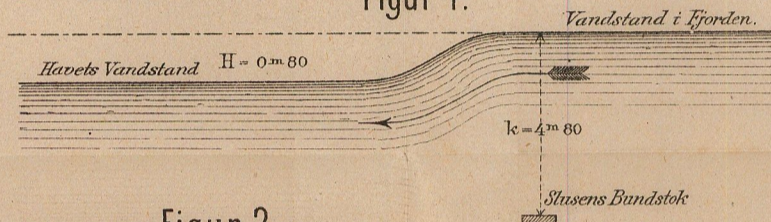
Figur 4.
Section CD.



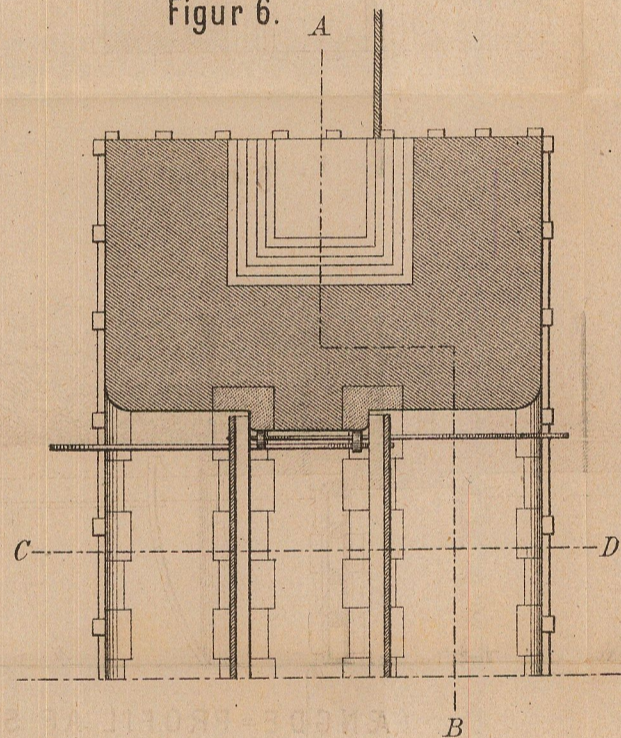
Figur 5.
Section AB.



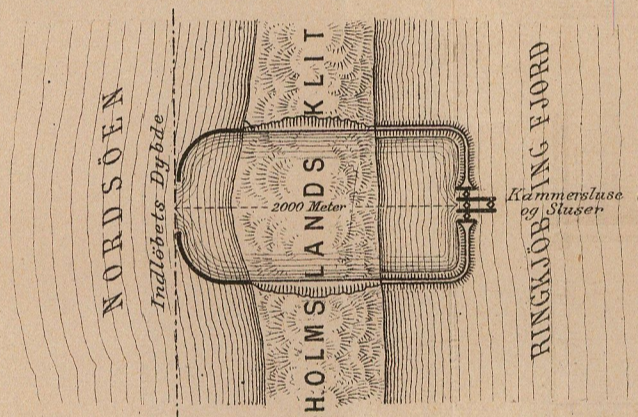
Figur 1.



Figur 6.

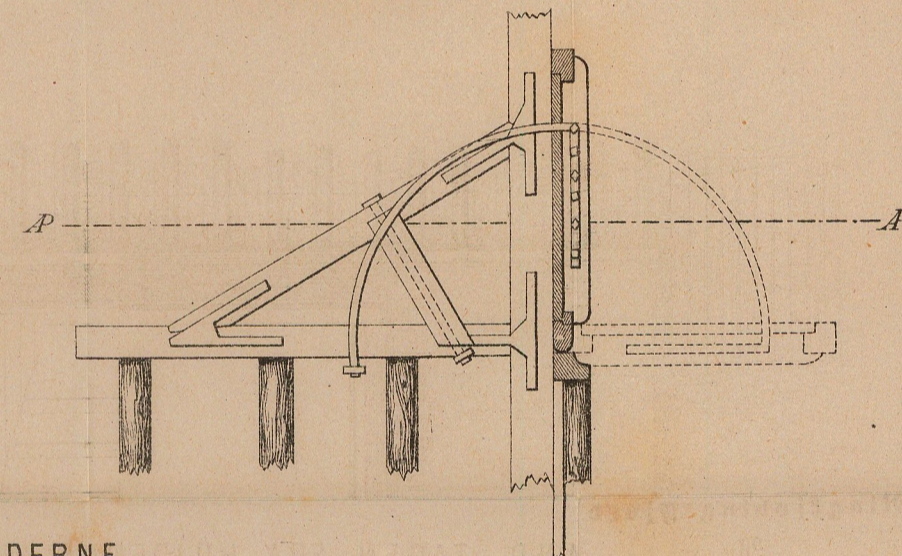


Figur 2.



Figur 7.

Porten ved Middelburg.
Brede 20 Meter.



Figur 3.

LÆNGDE-PROFIL AF SKJERN AA I JYLLAND, TAGEN FRA HÖJDERNE,
DER ERE AFSATTE PAA DET TOPOGRAFISKE KORT.

